

An underwater photograph showing several salmonid fish swimming in a stream. The water is clear, and the fish are silvery with dark spots. A black probe is visible in the water, extending from the top right towards the center. The background consists of dark, rocky riverbeds.

Eel River Recovery Project

***Automated Water Temperature
Probe Retrieval and Salmonid
Juvenile Refugia Assessment***

October 9-13, 2016

***500 miles, 50 Probes & Refugia
Video Documentation***



***Probe Hunting with
Jeff Hedin –***

***Redwood Forest
Foundation
Tributaries***



*Jeff crossing South
Fork riffle headed
downstream to
Bear Pen Creek.*





Bear Pen Creek



Bear Pen Watershed

A scenic view of a rocky river with white water rapids, surrounded by dense green forest and hills in the background. The river flows through a series of large, dark rocks, creating white water and splashing. The surrounding forest is lush and green, with tall evergreen trees visible in the distance. The sky is clear and blue.

*SF Eel riffle
upstream Bear Pen*



*South Fork upstream of
Wildcat Creek*



Wildcat Creek Falls

Hollow Tree Creek



*Hollow Tree
Creek*



A photograph of a forest stream. The water is calm and reflects the surrounding greenery. A large, dark rock is prominent on the right side of the stream. The background is filled with dense trees and foliage, creating a lush, natural setting.

***Hollow Tree
Creek***



***Hollow Tree
Creek***

SF Eel at Piercy below Indian Creek.



SF Eel at Indian Creek





Lower Indian Creek

—

*Aggraded – barely
on surface*



Indian

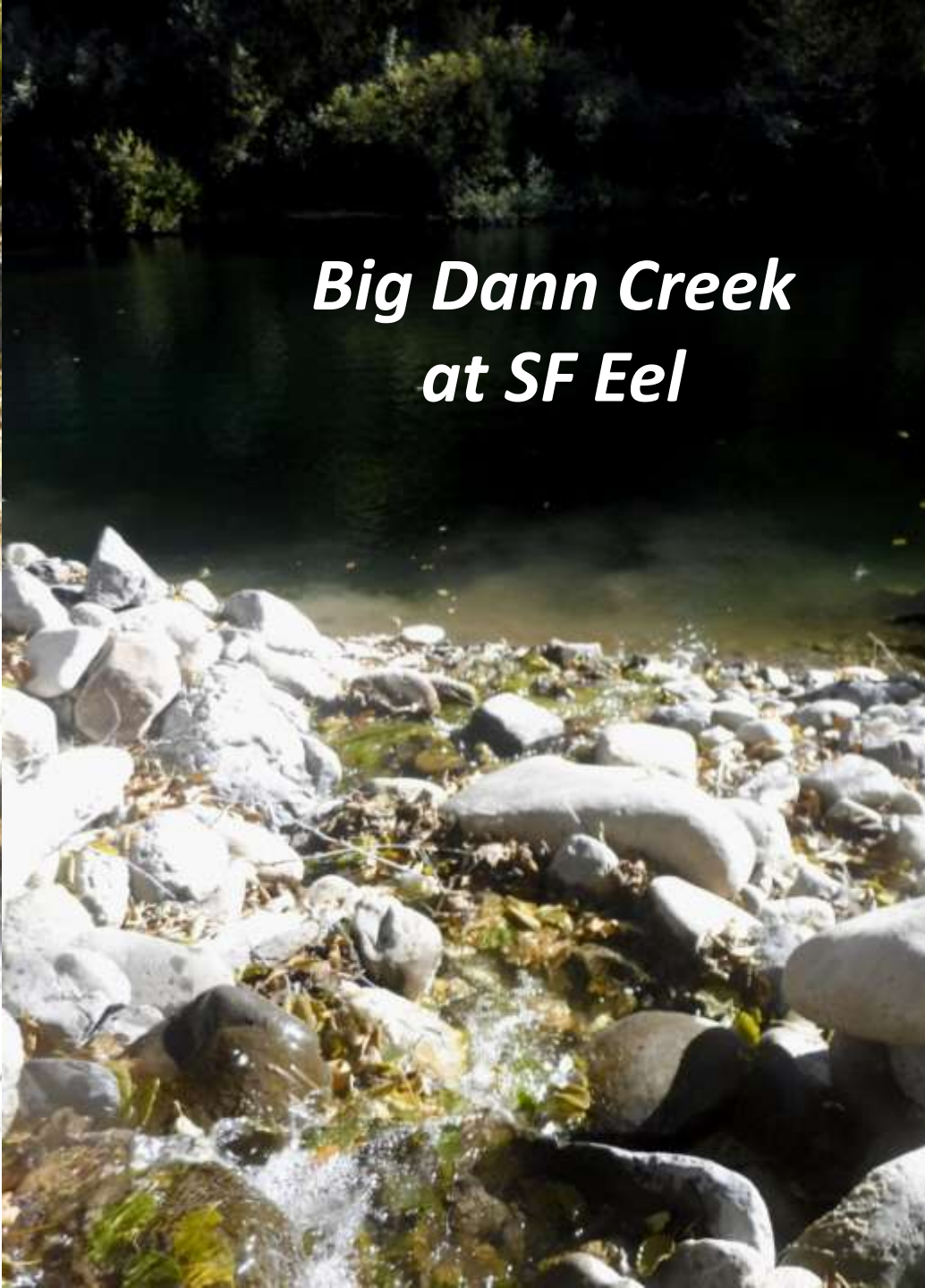
***BLM Wilderness
Tribes:***

***Cedar, Red
Mountain, & Big
Dann***





SF Eel just downstream of Big Dann Creek



***Big Dann Creek
at SF Eel***



***Cedar Creek at
Gomde Monastery***

*Cedar Creek w/
Trout*





Cedar Creek Steelhead yearling



*Red Mountain at
South Fork Eel*

*Red Mt
Steelhead*





*Low Gap Creek at
Big Bend Lodge*



Low Gap at SF Eel

SF Eel looking upstream below Elk Horn Wilderness



***Angelo Reserve –
Upper SF Eel Near
Branscomb***

***Elder, Jack of Hearts,
Dutch Charlie,
Redwood, & Mud
Creeks***



Elder Creek





SF Eel upstream of Elder Creek



SF Eel downstream of Elder Creek

A photograph of a forest stream. The water is dark and still, reflecting the surrounding trees and foliage. On the right side, there is a small waterfall or drop in the stream, with water cascading over dark rocks. The forest is dense with various trees, some with green leaves and others with bare branches. The overall atmosphere is quiet and natural.

Jack of Hearts Creek



Jack of Hearts Creek Coho!



*Dutch Charlie at
SF Eel*



Dutch Charlie Pool

Redwood Creek





*SF Eel at
Branscomb Road*

Mud Creek





SF Eel above Mud Creek

***October 13, 2016
Probe Retrieval***

***Middle Fork Eel, Hulls
Creek, North Fork Eel,
Upper Larabee,
Dobbys & Main Eel
at Alderpoint***





*Middle Fork (I)
joins main Eel at
Dos Rios*



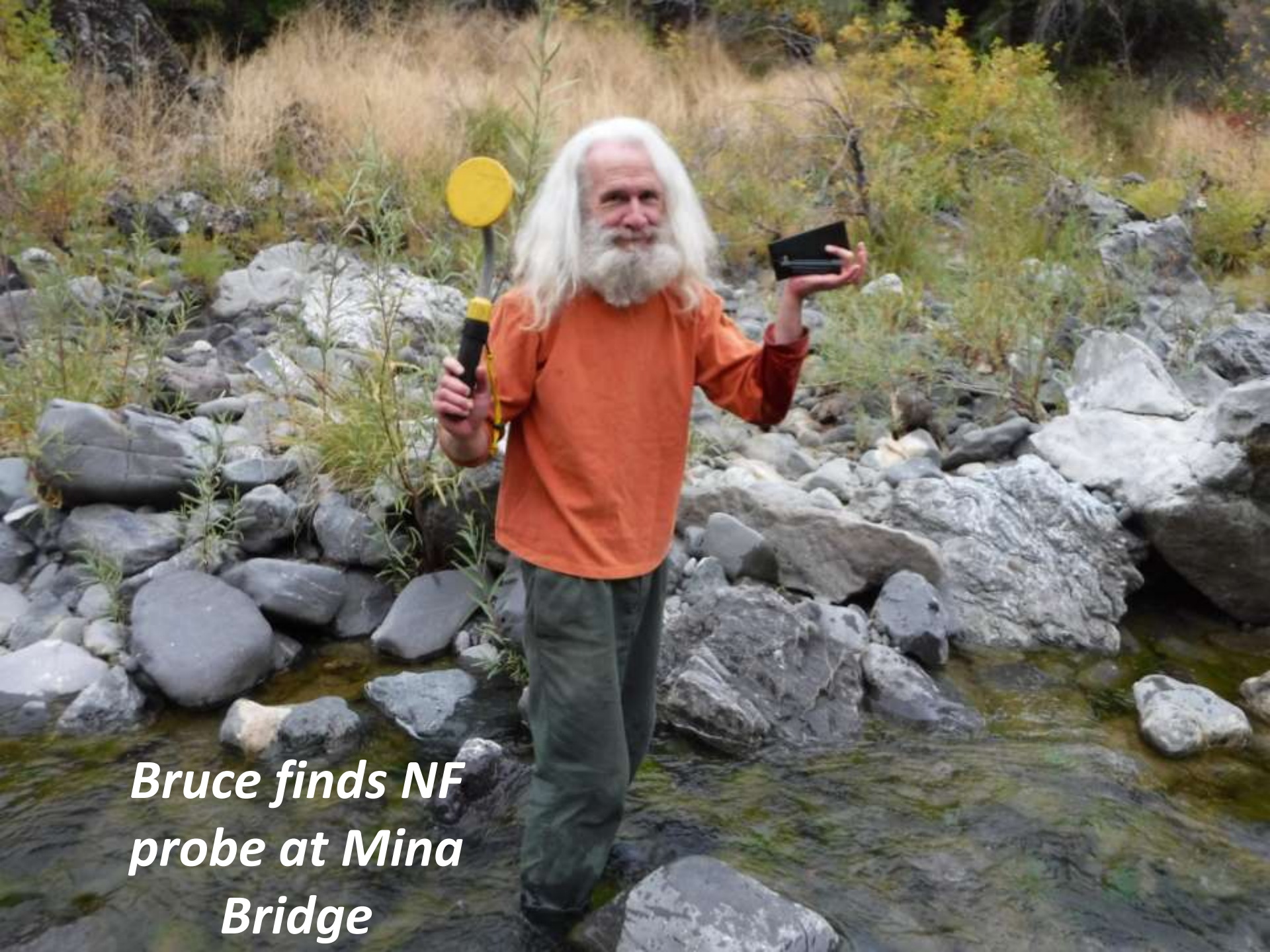
Hulls Creek dry



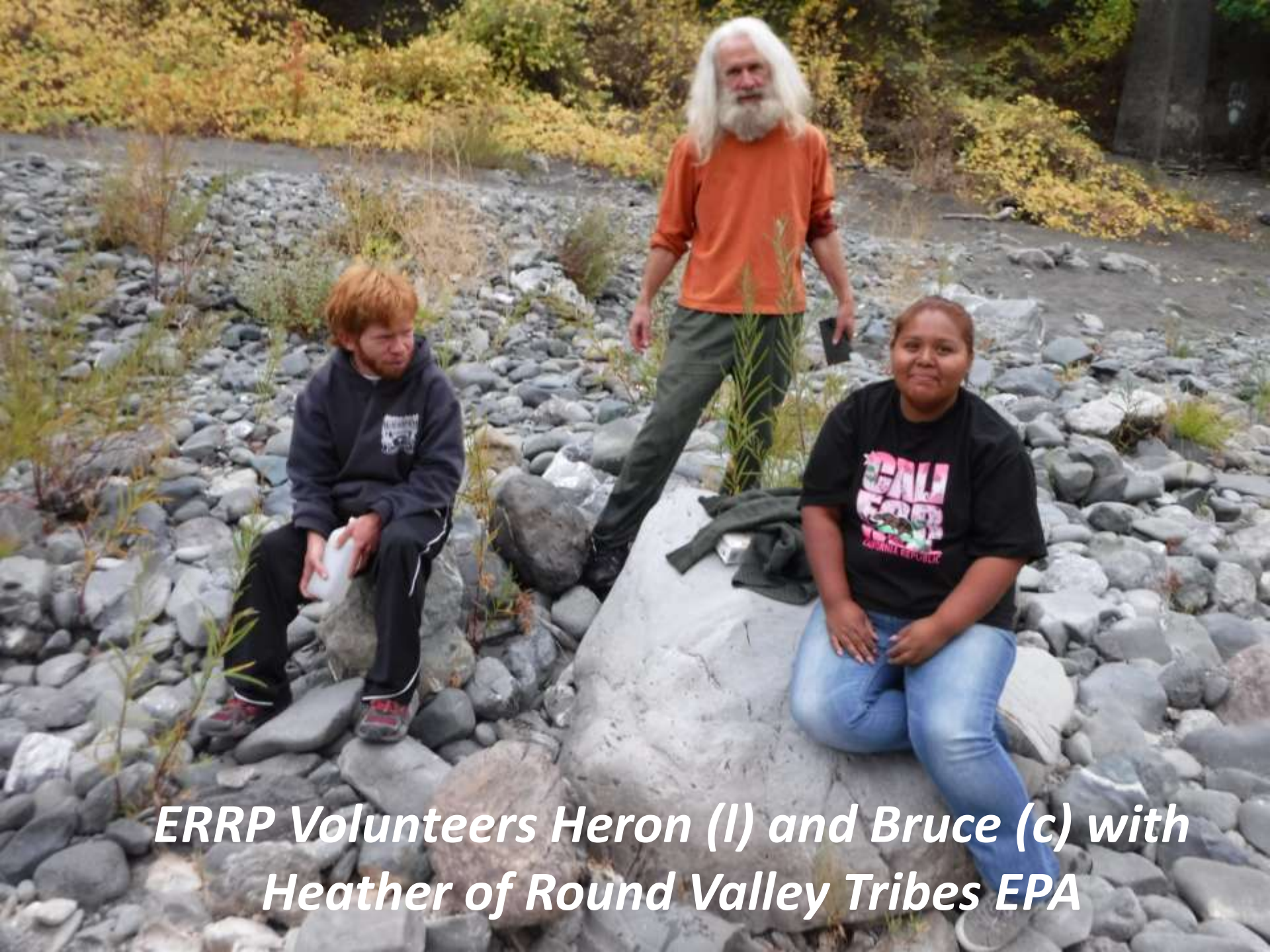
NF Eel Below Mina Bridge



NF Eel Above Mina Bridge



***Bruce finds NF
probe at Mina
Bridge***



ERRP Volunteers Heron (l) and Bruce (c) with Heather of Round Valley Tribes EPA



*Upper Larabee near
Blocksburg*



Lower Dobbyn



NF Dobbyn



SF Dobbyn & Habitat Improvement Structure

***Main Eel River at
Alderpoint***





***Alderpoint
Community
Swimming Hole***

*Eel below
Alderpoint*





*The Eel River Recovery
Project needs your support
to continue to help take the
pulse of the Eel River.*

*Please become a member
and donate on-line or send
\$25/individual or
\$35/family to*

ERRP

PO Box 214

Loleta, CA 95551